









**KEY**

-  PHASE I (Aggie Road Bike Lanes Spring 2014)
-  PHASE II SHARED USE PATHS
-  PHASE II SHARROWS
-  PHASE III SHARED USE PATHS (Humanities Project, Summer 2015)
-  PHASE III SHARROWS (Marion Berry Parkway)
-  PHASE IV SHARROWS (University Loop Extension Project)
-  FUTURE SHARED USE PATHS
-  FUTURE BIKE LANES



SHARROW GRAPHIC  
 112" X 40" STREETS  
 37" X 13" SIDEWALKS



SCALE: 1"=500'

DWN.	DATE
WMH	01/13/14
REV.	DATE

**CAMPUS BICYCLE ROUTES  
 PHASED PLAN**

